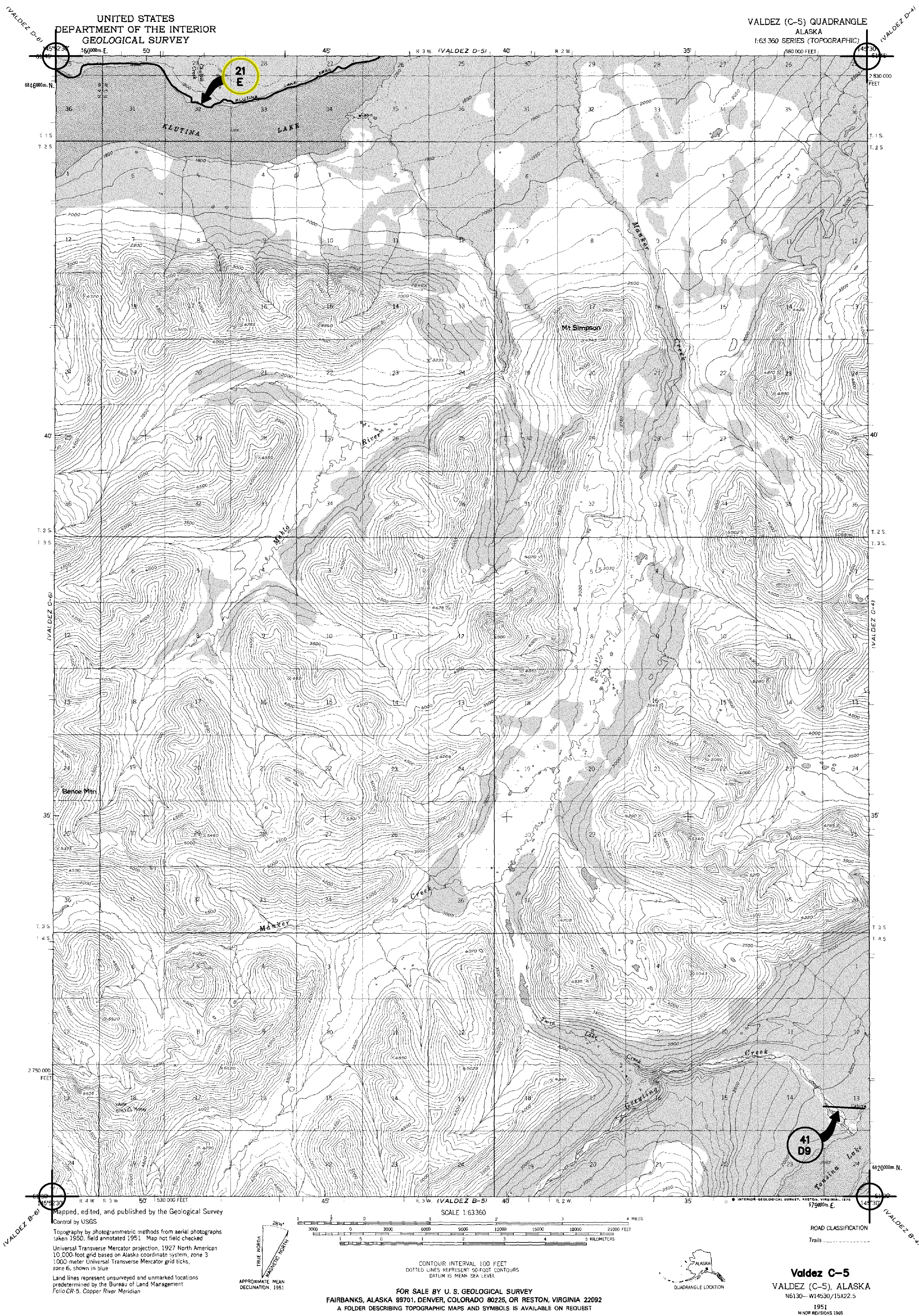


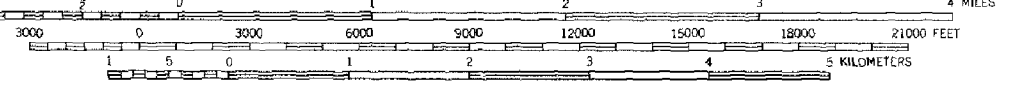
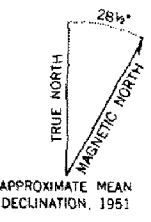
EXHIBIT I - Map of North Shore 17(b) Route for Termination - Page 1 of 2 -



UNITED STATES
DEPARTMENT OF THE INTERIOR
GEOLOGICAL SURVEY

VALDEZ (C-5) QUADRANGLE
ALASKA
1:63 360 SERIES (TOPOGRAPHIC)

Mapped, edited, and published by the Geological Survey
Control by USGS
Topography by photogrammetric methods from aerial photographs
taken 1950, field annotated 1951. Map not field checked
Universal Transverse Mercator projection, 1927 North American
10,000-foot grid based on Alaska coordinate system, zone 3
1,000-meter Universal Transverse Mercator grid ticks,
zone 6, shown in blue
Land lines represent unsurveyed and unmarked locations
predetermined by the Bureau of Land Management
Folio CR-5, Copper River Meridian



CONTOUR INTERVAL 100 FEET
DOTTED LINES REPRESENT 50 FOOT CONTOURS
DATUM IS MEAN SEA LEVEL
FOR SALE BY U. S. GEOLOGICAL SURVEY
FAIRBANKS, ALASKA 99701, DENVER, COLORADO 80225, OR RESTON, VIRGINIA 22092
A FOLDER DESCRIBING TOPOGRAPHIC MAPS AND SYMBOLS IS AVAILABLE ON REQUEST



Valdez C-5
VALDEZ (C-5), ALASKA
N6130-W14530/15X22.5
1951
MINOR REVISIONS 1965

EXHIBIT I - Map of North Shore 17(b) Route for Termination - Page 2 of 2 -

